

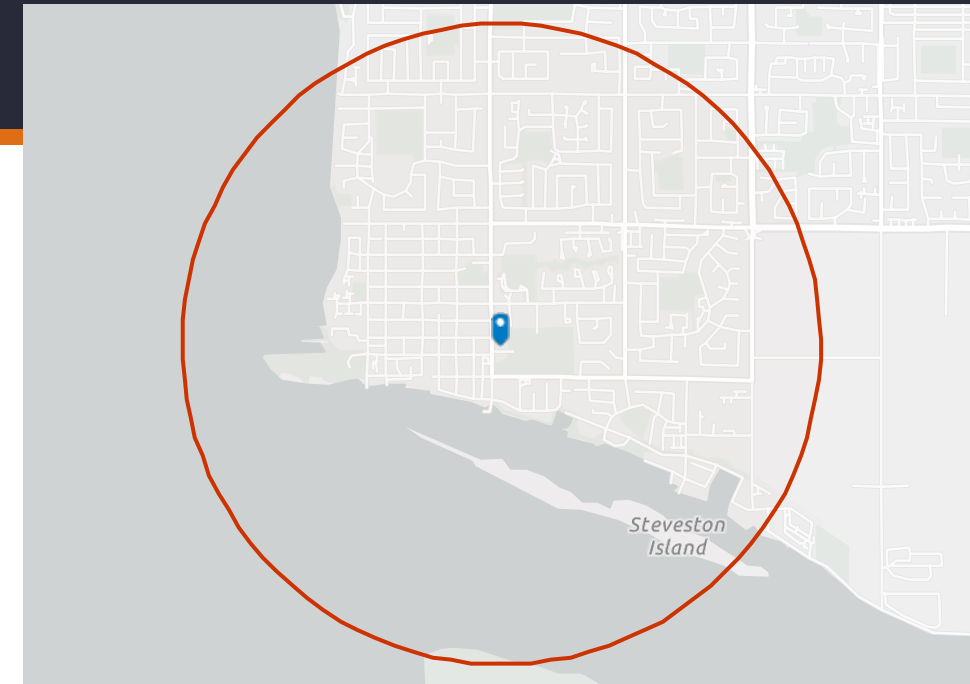


# Demographics and Spending

11900 No 1 Rd, Richmond, British Columbia, V7E 1S9 2

11900 No 1 Rd, Richmond, British Columbia, V7E 1S9

2 kilometers



31,653  
Population



26,877  
Daytime Population



46.0  
Median Age



20.6%  
Renters



10.6%  
No High School  
Education



58.9%  
Labour Force  
Participation Rate



0.8  
Avg. Children Per  
Household



CA\$146,809  
Avg. Household  
Income



CA\$116,808  
Median Household  
Income



7.4%  
Unemployment  
Rate

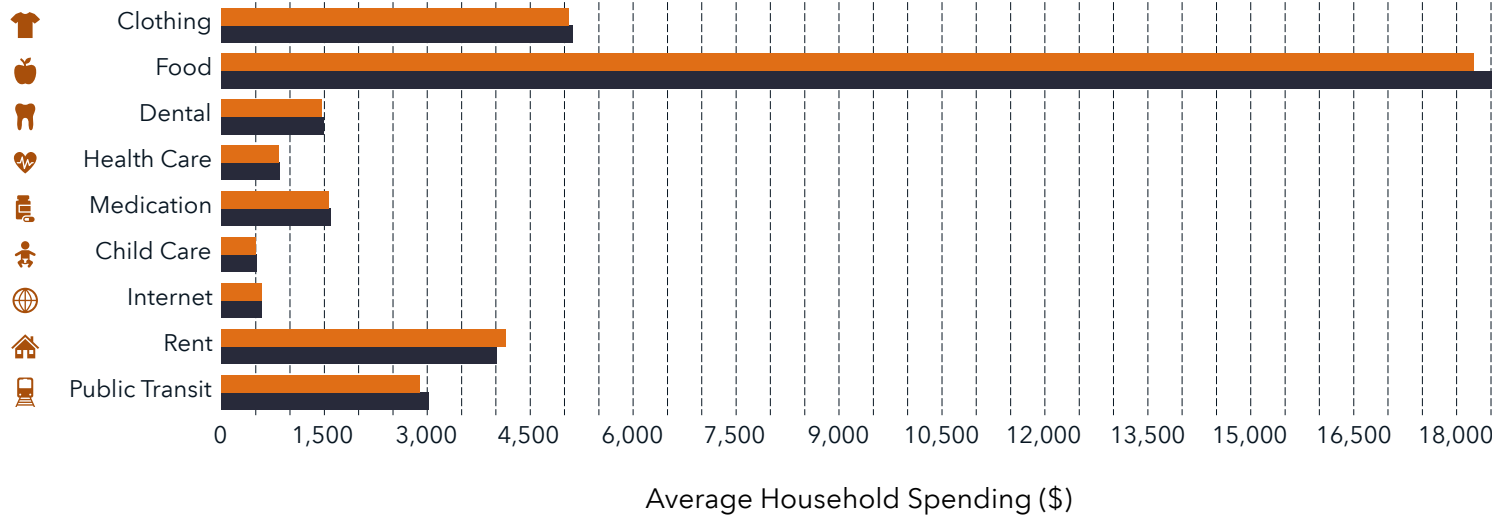


61.5%  
Visible  
Minority



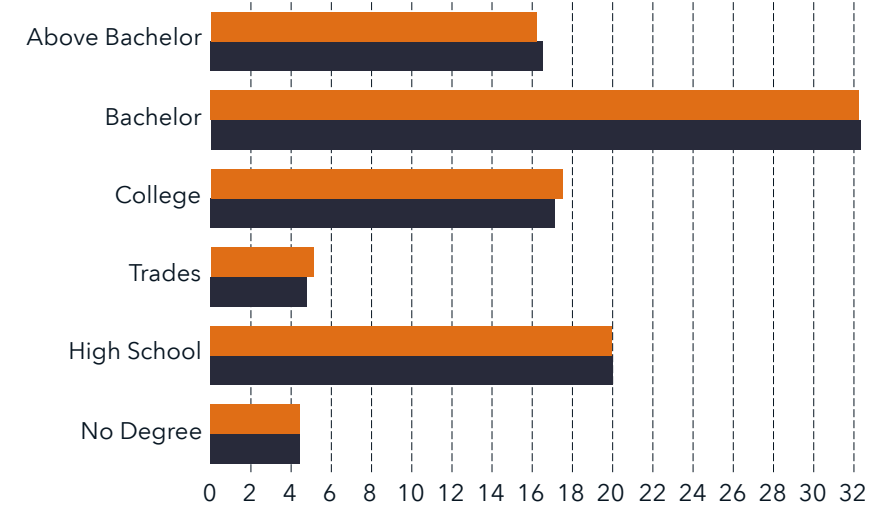
5.2%  
Speak Neither  
French or English

## HOUSEHOLD SPENDING



Bars show comparison to V7E (Richmond, BC)

## EDUCATIONAL ATTAINMENT



Bars show comparison to V7E (Richmond, BC)



# Demographics and Spending

11900 No 1 Rd, Richmond, British Columbia, V7E 1S9 2

11900 No 1 Rd, Richmond, British Columbia, V7E 1S9

3 kilometers



49,487  
Population



43,442  
Daytime Population



45.3  
Median Age



20.1%  
Renters



10.7%  
No High School  
Education



57.5%  
Labour Force  
Participation Rate



0.9  
Avg. Children Per  
Household



CA\$144,468  
Avg. Household  
Income



CA\$113,185  
Median Household  
Income



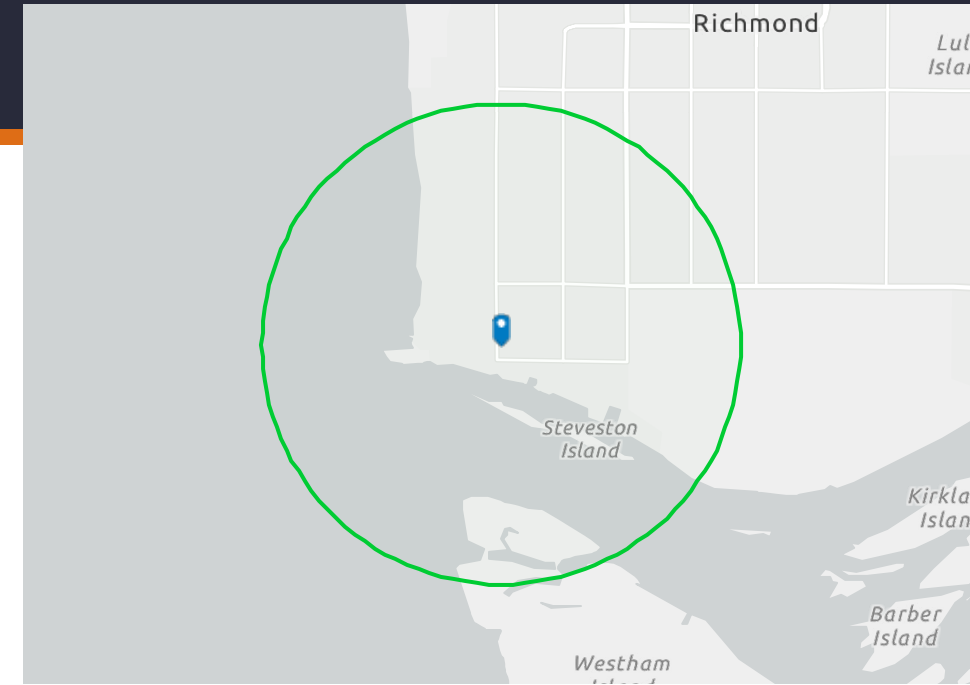
7.6%  
Unemployment  
Rate



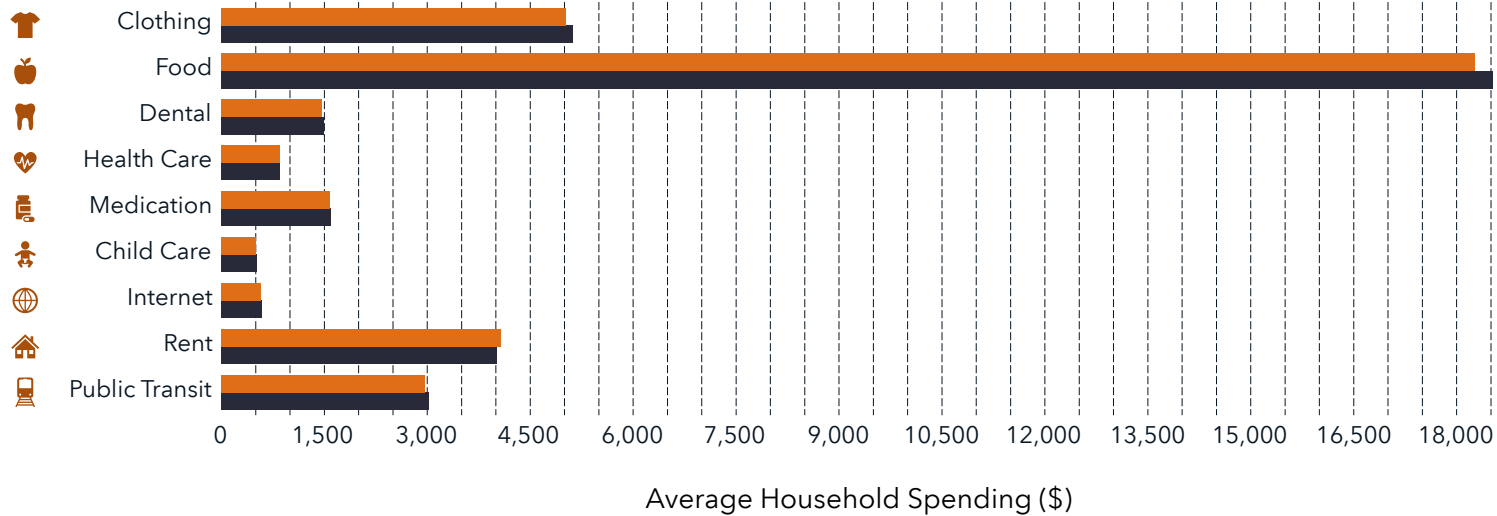
67.0%  
Visible  
Minority



6.7%  
Speak Neither  
French or English

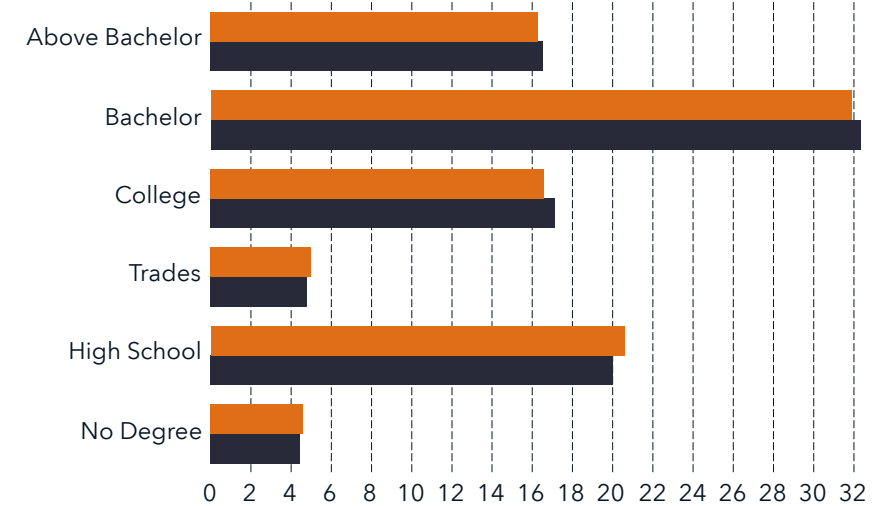


## HOUSEHOLD SPENDING



Bars show comparison to V7E (Richmond, BC)

## EDUCATIONAL ATTAINMENT



Bars show comparison to V7E (Richmond, BC)

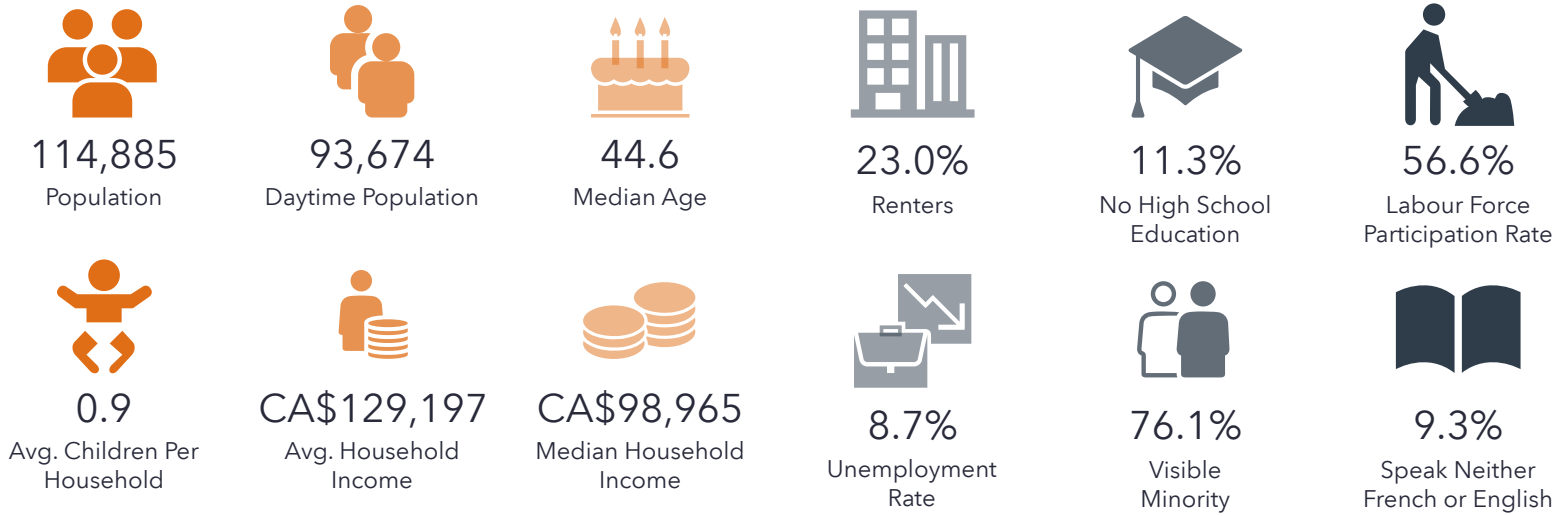
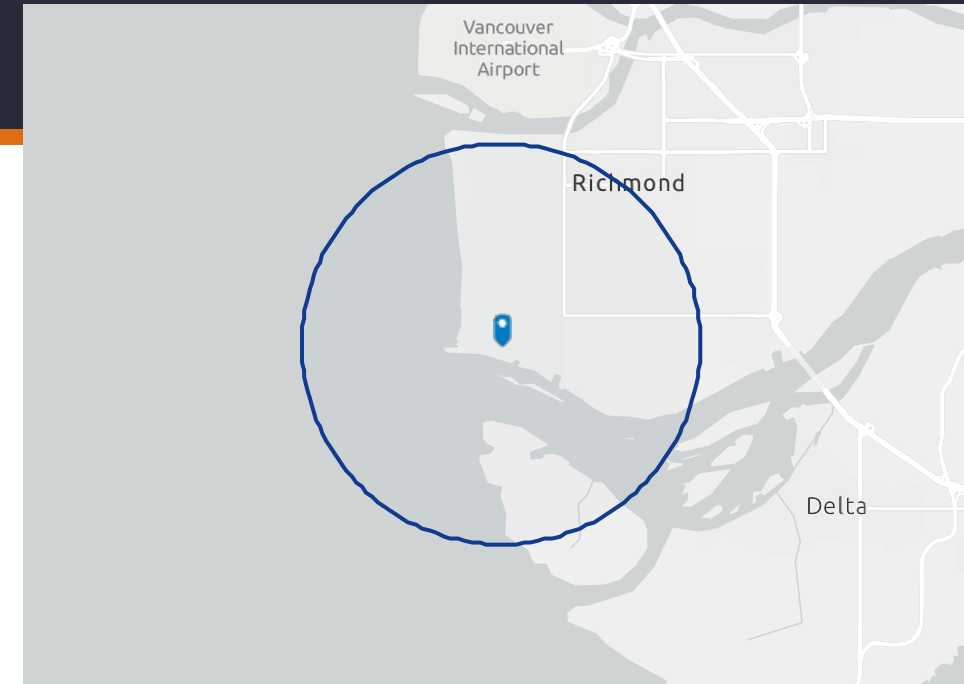


# Demographics and Spending

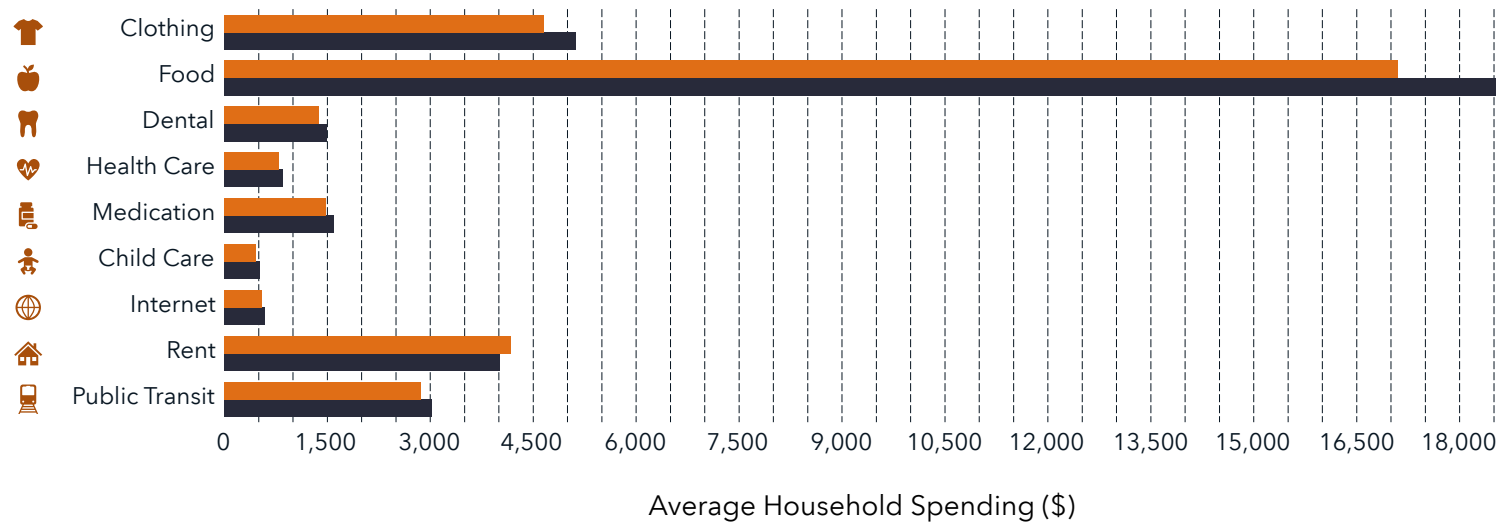
11900 No 1 Rd, Richmond, British Columbia, V7E 1S9 2

11900 No 1 Rd, Richmond, British Columbia, V7E 1S9

5 kilometers

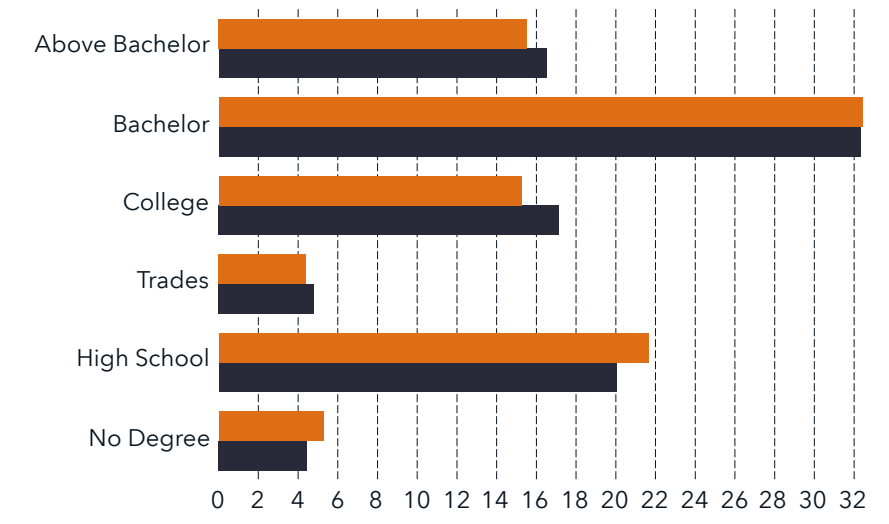


## HOUSEHOLD SPENDING



Bars show comparison to V7E (Richmond, BC)

## EDUCATIONAL ATTAINMENT



Bars show comparison to V7E (Richmond, BC)